
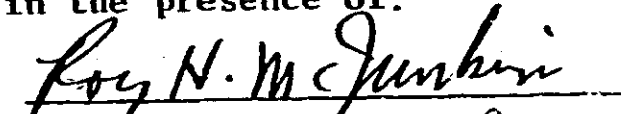



an iron pin, the southwest corner of the above described tract and running thence S. 17-37 E., 306.63 feet to the center of Darby Road; thence with the center of Darby Road in a southeastern direction to a point; thence N. 18-37 W., 306.63 feet to an iron pin in the Southern boundary of the property above described; thence S. 68-56 W., 50 feet to the point and place of beginning.

WITNESS the mortgagor's hand and seal this 5th day of October, 1973.

SIGNED, SEALED and delivered in the presence of:


James C. Dawkins

Mortgage recorded October 16, 1973 at 2:50 P.M. #10637

RECEIVED

4328 RV-2